


State of Texas
County of Nueces

I, Juan J. Salazar, a Registered Professional Land Surveyor for Urban Engineering, have prepared the foregoing map from a survey made on the ground under my direction and is true and correct to the best of my knowledge, information and belief; I have been engaged under contract to set all Lot and Block corners as shown hereon and to complete such operations with due and reasonable diligence consistent with sound professional practice.

This the 17th day of November, 2004

Juan J. Salazar
Juan J. Salazar, R.P.L.S.
Texas License No. 4909



State of Texas
County of Nueces

This final plat of the herein described property was approved by the Department of Engineering Services of the City of Corpus Christi, Texas.

This the 10th day of April, 2005

Angel R. Escobar, PE
Angel R. Escobar, P.E./R.P.L.S.
Director of Engineering Services

State of Texas
County of Nueces

This final plat of the herein described property was approved on behalf of the City of Corpus Christi, Texas by the Planning Commission.

This the 11th day of August, 2004

Michael N. Gunning David Berlanga Sr.
Michael N. Gunning David Berlanga, Sr. Chairman
Secretary 05-004

State of Texas
County of Nueces

I, Diana T. Barrera, Clerk of the County Court in and for said County, do hereby certify that the foregoing instrument dated the 14th day of January, 2005, with its certificate of authentication was filed for record in my office the 14th day of January, 2005, AT 4:04 O'clock P.M., and duly recorded the 14th day of January, 2005, at 4:04 O'clock P.M., in said County in Volume 164, Page 70, Map Records.


Witness my hand and seal of the County Court, in and for said County, at office in Corpus Christi, Texas, the day and year last written.

No. 2005002599
Filed for Record
at 4:04 O'clock P.M.
January 14, 2005

Diana T. Barrera
Diana T. Barrera, County Clerk,
Nueces County, Texas
By: Yamela B. Barrera
Deputy

Diana T. Barrera
Clerk County Court
Nueces County, Texas

By: Yamela B. Barrera
Deputy



DATE: NOV. 16, 2004
SCALE: 1" = 60'
JOB NO.: 20404-A4-07
SHEET: 1 OF 1
DRAWN BY: RR

State of Texas
County of Nueces

BIBLE BELIEVERS BAPTIST CHURCH, hereby certifies that it is the owner of the lands embraced within the boundaries of the foregoing plat; that it has had said lands surveyed and subdivided as shown; that streets shown are dedicated to the public use forever; that easements as shown are dedicated to the public use for the installation, operation and use of public utilities; and that this map was made for the purpose of description and dedication.

This the 17th day of November, 2004

By: BIBLE BELIEVERS BAPTIST CHURCH

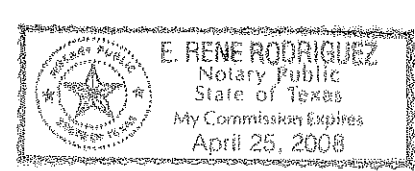
By: Bevans Welder
BEVANS WELDER, Pastor

State of Texas
County of Nueces

This instrument was acknowledged before me by BEVANS WELDER, as Pastor of BIBLE BELIEVERS BAPTIST CHURCH, on behalf of said church.

This the 17th day of November, 2004

E. Rene Rodriguez
Notary Public in and for the State of Texas



Plat of
Northwest Crossing Church Tract
Block 1, Lot 1

5,000 acres of land out of a 544.119 acre tract as described in Special Warranty Deed from HM&F Properties, LTD., L.L.P. to D.H. Brahman, Jr., et al., dated December 10, 1998 and recorded in Document No. 1998054745, Official Public Records of Real Property of Nueces County, Texas; said 544.119 acre tract being part of a 560.030 acre tract described in Section II, Exhibit "A" of Special Warranty Deed from Annie Blake Morgan Head, Individually and a Testamentary Trustee for Randolph Blake Farenthold Trust and the Sue Cleveland Farenthold Trust under the will of Randolph Farenthold, deceased, and as Trustee of the Morgan R. Blake Farenthold Trust and Morgan S. Farenthold Trust, to HM&F Properties, LTD., a Texas Limited Partnership, dated March 18, 1988 and recorded in Volume 2105, Page 390, Deed Records of Nueces County, Texas; said 544.119 acre tract is known as the "Tejon Ranch" and is comprised of Lots 1 thru 28 of the Artemus Roberts Subdivision, a map of which is recorded in Volume 3, Page 41, Map Records of Nueces County, Texas, save and except the northeast portions of Lots 4, 5, and 12 which lies in or northeast of Leopard Street (Old State Highway 9), now known as State Highway 407; said 544.119 acre tract being comprised of a portion of the Adams, Beaty and Moulton Survey No. 415, Abstract 552, Nueces County, Texas; and out of the B.S. & F. Survey No. 405, Abstract 567, Nueces County, Texas.