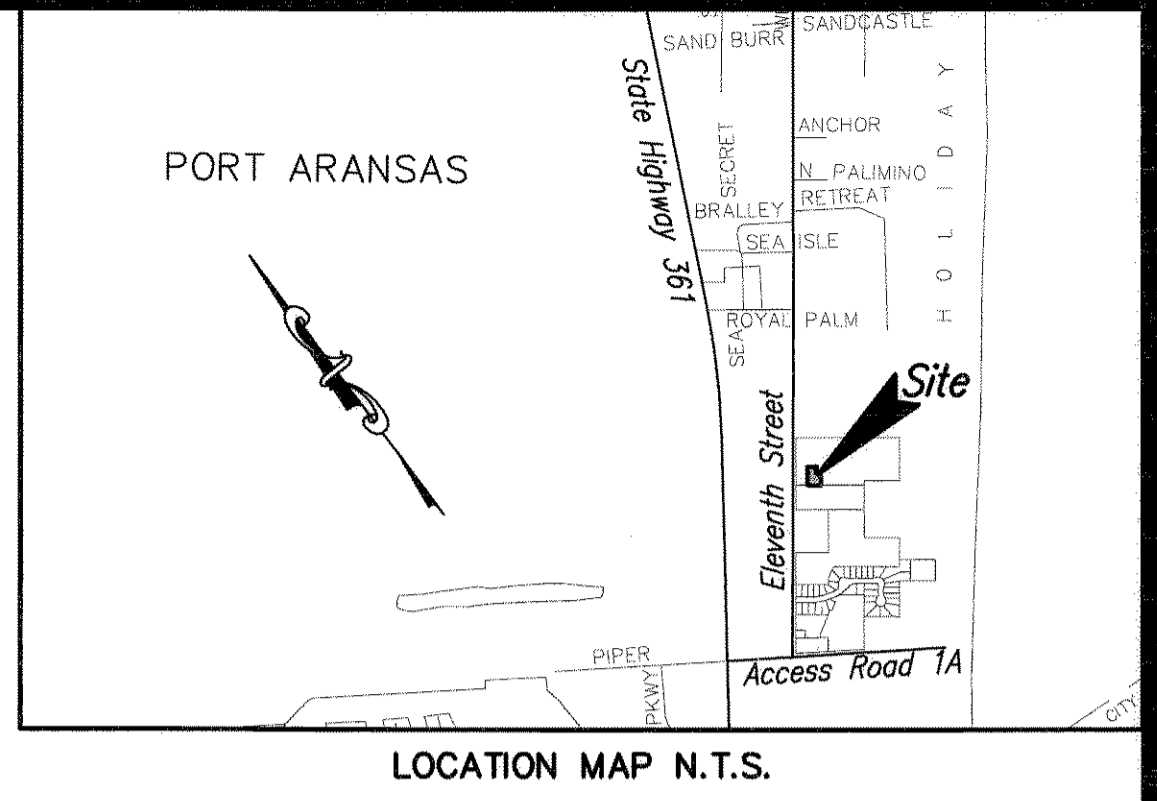


**Amending Plat of  
Safe Harbor Addition Unit 2  
Block 3, Lot 5A**

being a replat of Lots 5 and 6, Block 3, Safe Harbor Addition Unit 2, a map of which is recorded in Volume 65, Page 130, Map Records of Nueces County, Texas.

- Notes:
- 1.) Total platted area contains 0.421 acres of land.
  - 2.) Bearings are based on the recorded plat of Safe Harbor Addition Unit 2, a map of which is recorded in Volume 65, Page 130, Map Records of Nueces County, Texas.
  - 3.) By graphic plotting only, this property is in Zones "AE (EL 8)" and "AE (EL 9)" on Flood Insurance Rate Map, Community Panel No. 485498 0006 F, City of Port Aransas, Texas, which bears an effective date of September 30, 1992 and is in a Special Flood Hazard Area.
  - 4.) No Monumentation found or set at corners of Units A, B, C, or D.



State of Texas  
County of Nueces

I, Dan L. Urban, a Registered Professional Land Surveyor for Urban Engineering, have prepared the foregoing map from a survey made on the ground under my direction and is true and correct to the best of my knowledge, information and belief; I have been engaged under contract to set all Lot and Block corners as shown hereon and to complete such operations with due and reasonable diligence consistent with sound professional practice.

This the 9<sup>TH</sup> day of OCTOBER, 2007

*Dan L. Urban*

Dan L. Urban, R.P.L.S.  
Texas License No. 4710




State of Texas  
County of Nueces

This final plat of the herein described property was approved by the City Engineer for the City of Port Aransas, Texas.

This the 10<sup>TH</sup> day of OCTOBER, 2007

*[Signature]*  
City Engineer



State of Texas  
County of Nueces

This final plat of the herein described property was approved on behalf of the City of Port Aransas, Texas by the Building Official.

This the 9<sup>th</sup> day of OCTOBER, 2007

*[Signature]*  
City Building Official


State of Texas  
County of Nueces

I, Diana T. Barrera, Clerk of the County Court in and for said County, do hereby certify that the foregoing instrument dated the 2<sup>nd</sup> day of October, 2007, with its certificate of authentication was filed for record in my office the 10<sup>th</sup> day of October, 2007, at 2:38 o'clock P. M., and duly recorded the 10<sup>th</sup> day of October, 2007, at 2:38 o'clock P. M., in said County in Volume 67, Page 59, Map Records.

Witness my hand and seal of the County Court, in and for said County, at office in Corpus Christi, Texas, the day and year last written.

No. 2007051617  
Filed for Record  
at 2:38 o'clock P. M.  
October 11, 2007

*Diana T. Barrera*  
Diana T. Barrera, County Clerk  
Nueces County, Texas  
By: *[Signature]*  
Deputy



We, CHRISTENSEN CONSTRUCTION, L.L.C., hereby certify that we are the owner of the lands embraced within the boundaries of the foregoing plat; that we have had said lands surveyed and subdivided as shown; that easements as shown are dedicated to the public use for the installation, operation and use of public utilities; and that this map was made for the purpose of description and dedication.

This the 8 day of October, 2007

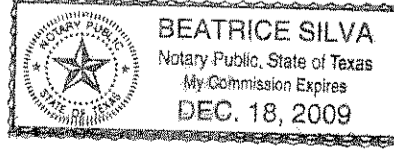
By: CHRISTENSEN CONSTRUCTION, L.L.C.  
*[Signature]*  
By: JON CHRISTENSEN, Managing Partner

State of Texas  
County of Nueces

This instrument was acknowledged before me by JON CHRISTENSEN, as Managing Partner of CHRISTENSEN CONSTRUCTION, L.L.C.

This the 8 day of October, 2007

*Beatrice Silva*  
Notary Public in and for the State of Texas



TEXAS CHAMPION BANK, hereby certifies that he holds a lien on the property owned by CHRISTENSEN CONSTRUCTION, L.L.C., as shown on the foregoing map and it approves of the subdivision and dedication for the purposes and considerations therein expressed.

This the 9<sup>th</sup> day of October, 2007

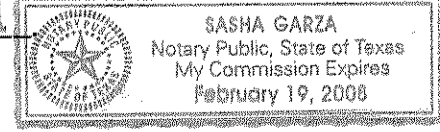
By: TEXAS CHAMPION BANK  
*Wayne C. Meyr*  
Wayne C. Meyr, Market President - Corpus Christi

State of Texas  
County of Nueces



This instrument was acknowledged before me by Wayne C. Meyr, as Market President - Corpus Christi of Texas Champion Bank, on behalf of said bank.

This the 9<sup>th</sup> day of October, 2007

*Sasha M. Garza*  
Notary Public in and for the State of Texas



LINE	BEARING	DISTANCE
L1	S37°02'00"W	23.00'
L2	N52°58'00"W	7.92'
L3	S37°02'00"W	4.00'
L4	N52°58'00"W	7.33'
L5	N37°02'00"E	0.83'
L6	N52°58'00"W	5.08'
L7	S52°58'00"E	5.08'
L8	N37°02'00"E	0.83'
L9	S52°58'00"E	7.33'
L10	S37°02'00"W	4.00'
L11	S52°58'00"E	7.92'
L12	S37°02'00"W	23.00'
L13	S37°02'00"W	2.83'
L14	S52°58'00"E	5.50'
L15	S37°02'00"W	7.00'
L16	S37°02'00"W	12.00'
L17	N37°02'00"E	5.08'
L18	N52°58'00"W	0.83'
L19	N37°02'00"E	7.33'
L20	S52°58'00"E	4.00'
L21	N37°02'00"E	7.92'
L22	N37°02'00"E	13.67'



DATE: Sept. 11, 2007  
SCALE: 1"=20'  
JOB NO.: 40575.A6.00  
SHEET: 1 of 1  
DRAWN BY: XG